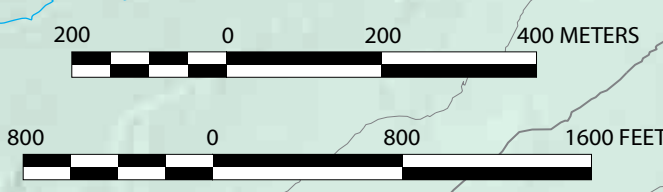
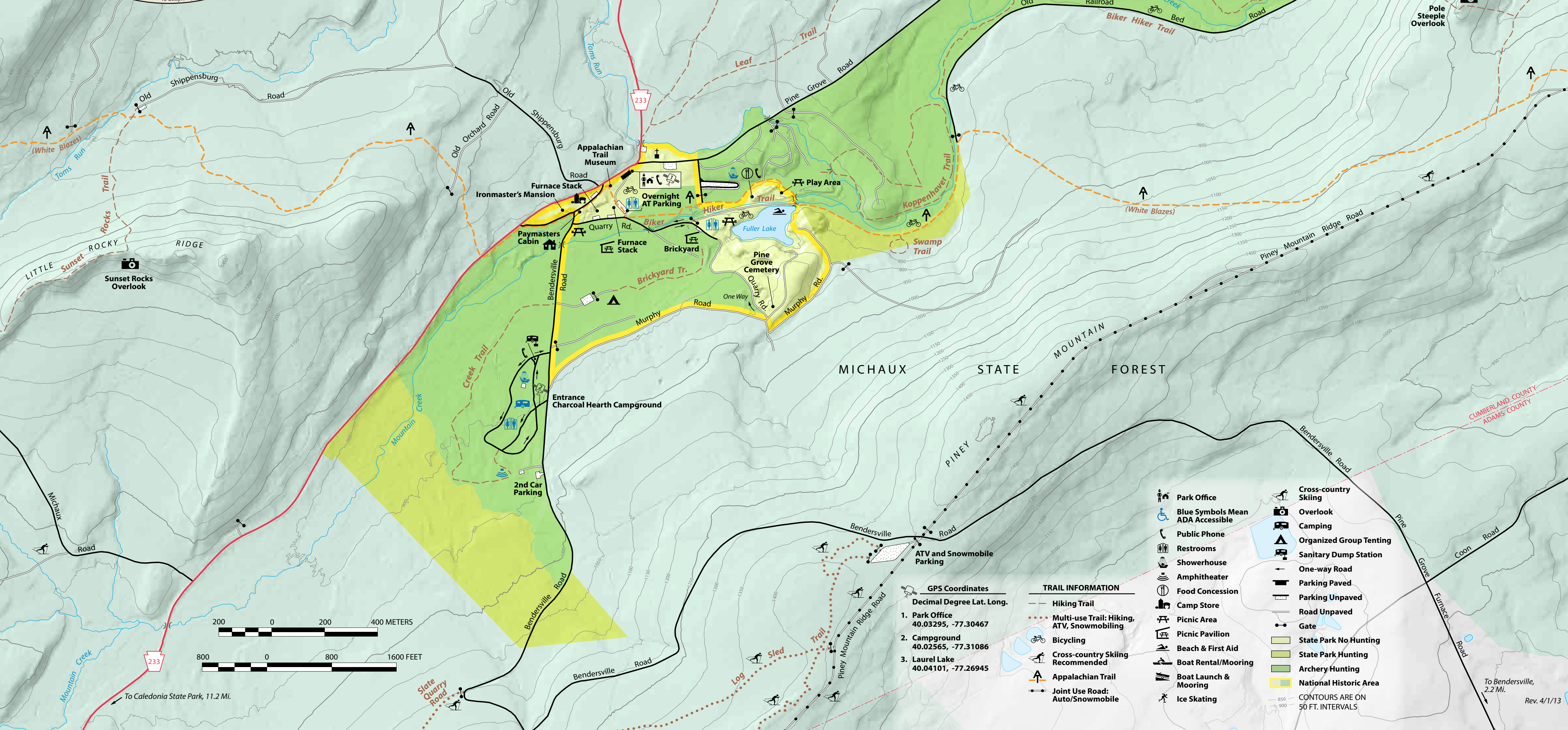
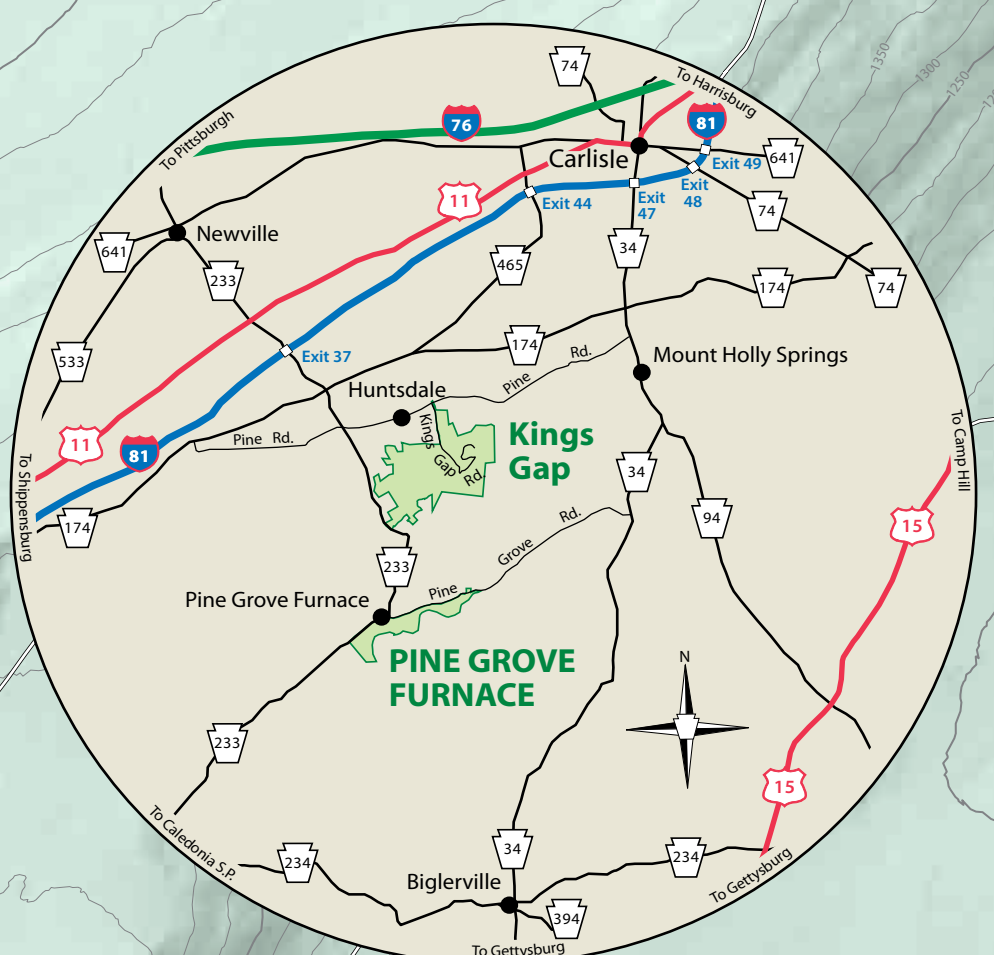


PINE GROVE FURNACE STATE PARK



- GPS Coordinates**
Decimal Degree Lat. Long.
1. Park Office
40.03295, -77.30467
 2. Campground
40.02565, -77.31086
 3. Laurel Lake
40.04101, -77.26945

- TRAIL INFORMATION**
- Hiking Trail
 - Multi-use Trail: Hiking, ATV, Snowmobiling
 - Bicycling
 - Cross-country Skiing Recommended
 - Appalachian Trail
 - Joint Use Road: Auto/Snowmobile

- Park Office
- Blue Symbols Mean ADA Accessible
- Public Phone
- Restrooms
- Showerhouse
- Amphitheater
- Food Concession
- Camp Store
- Picnic Area
- Picnic Pavilion
- Beach & First Aid
- Boat Rental/Mooring
- Boat Launch & Mooring
- Ice Skating
- Cross-country Skiing
- Overlook
- Camping
- Organized Group Tenting
- Sanitary Dump Station
- One-way Road
- Parking Paved
- Parking Unpaved
- Road Unpaved
- Gate
- State Park No Hunting
- State Park Hunting
- Archery Hunting
- National Historic Area

CONTOURS ARE ON 50 FT. INTERVALS
To Bendersville, 2.2 Mi.
Rev. 4/1/13